41 - la dent du Chat Mollard noir

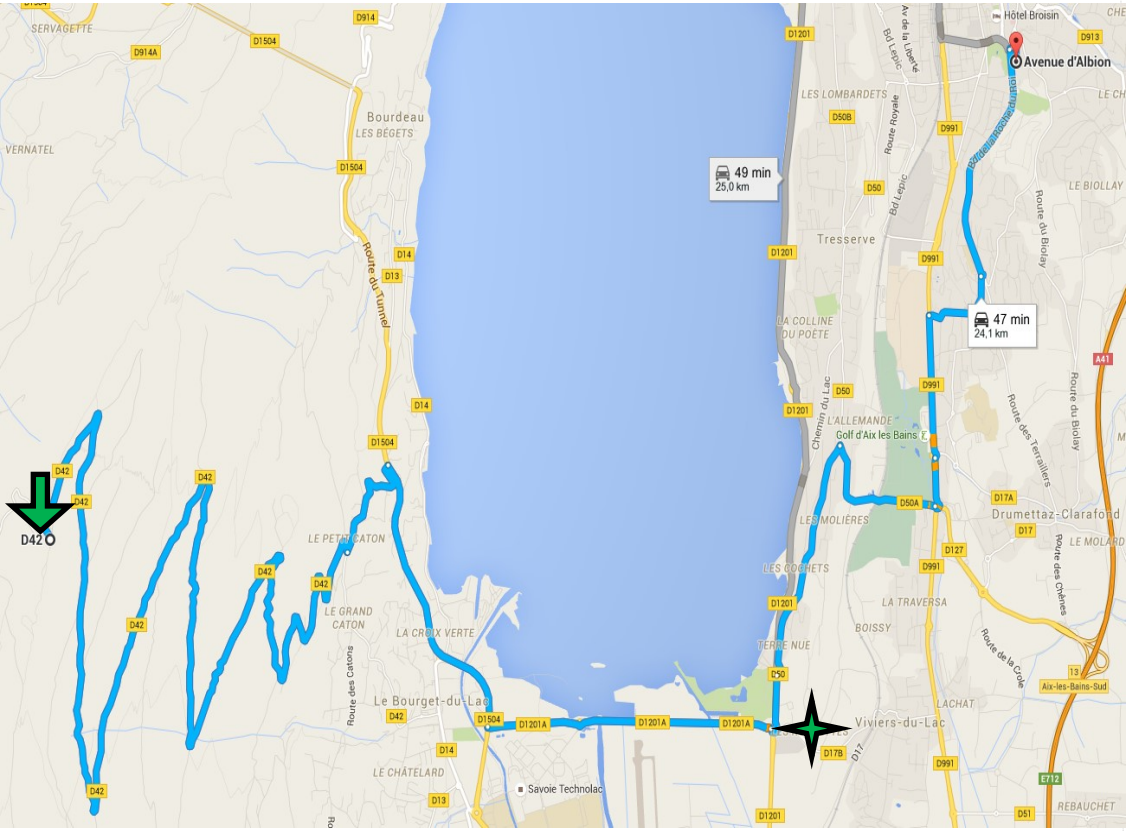

Parking balade	Relais ORTF **45º41'57.2"N / 5º50'21.2"E**
Point rassemblement	Parking Intermarché le Viviers **45º38'49.6"N / 5º53'43.4"E**

Altitude	1504/1452
Dénivelé	< 100 m
Durée marche	2 h
Intérêt	Superbes panoramas sur Rhône, lac et Alpes . Belle forêt
Difficulté	non
Aléas climatiques	Non si pluie ou brouillard

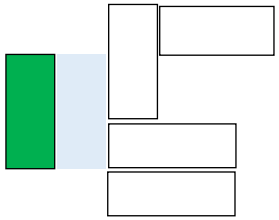

Club de marche des curistes d'Aix les Bains _ http://www.marche-aix-savoie.fr/

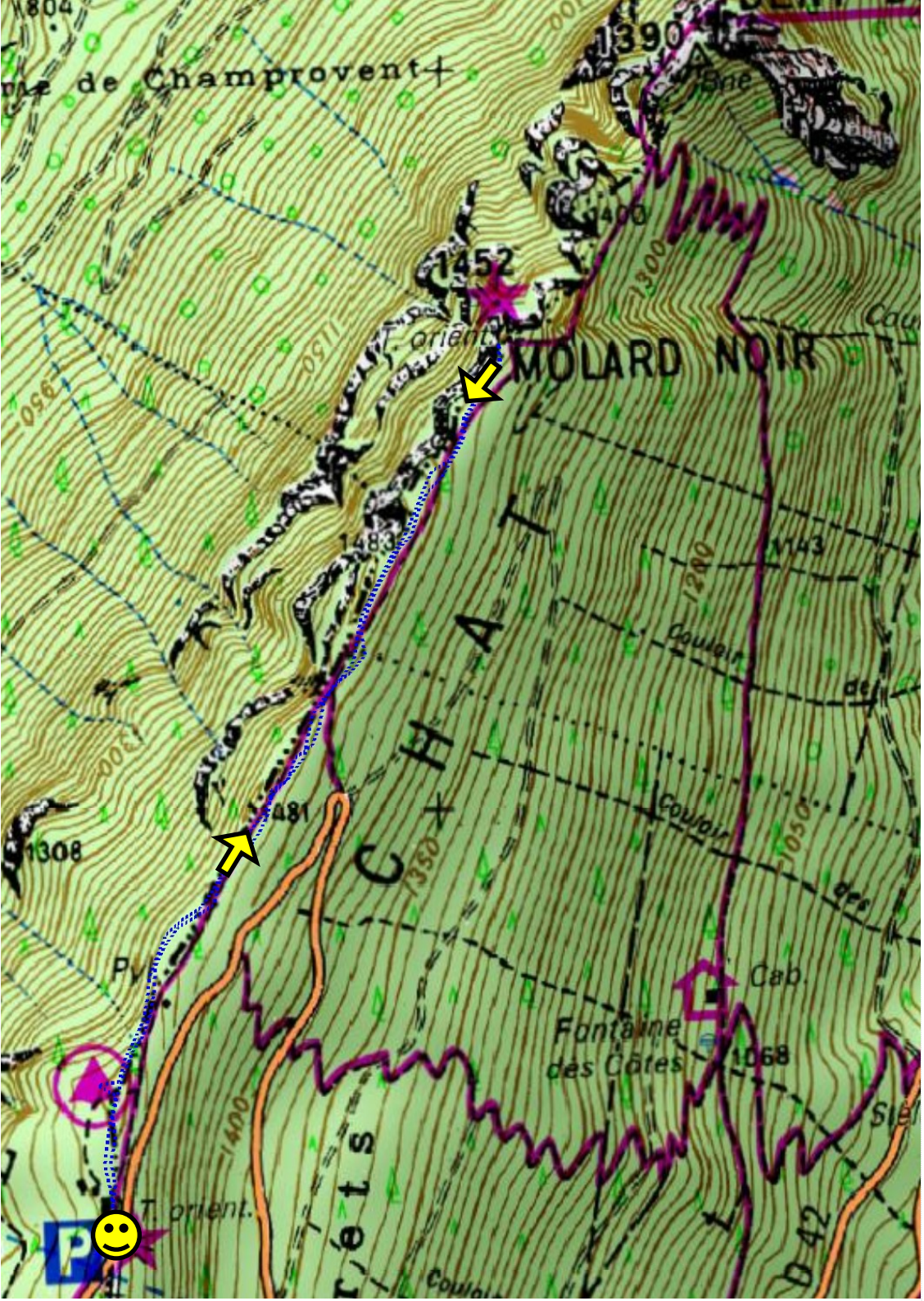
de Champrovent
1390
1452
MOLARD NOIR
CHAT
1483
1481
1308
Fontaine
des Côtes
1068
Cab.
T. orient.
D 42