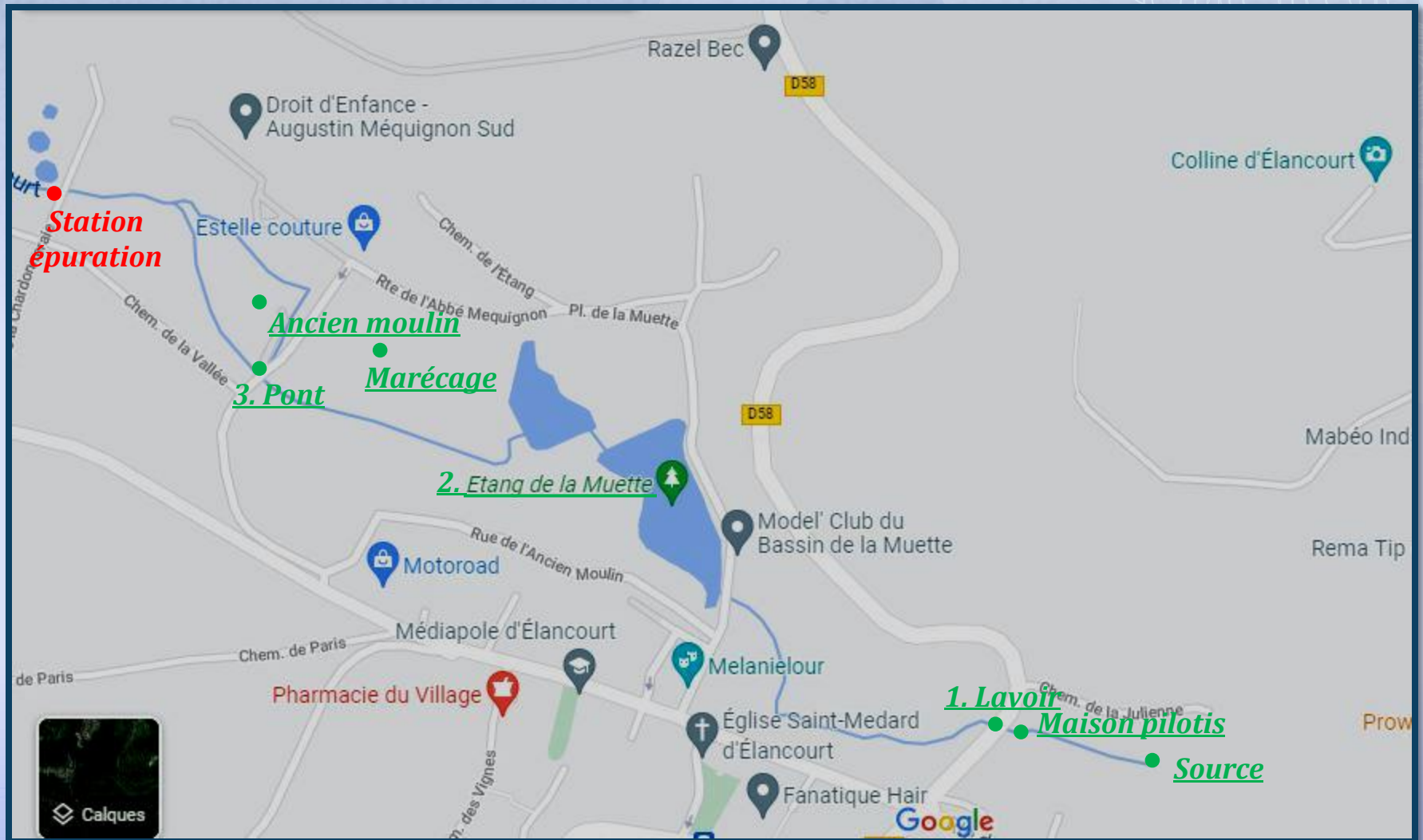




Le ru de sa source à la sortie du village d'Élancourt






Elancourt : 1. Lavoir et maison sur pilotis (se faisant face), rue des Gâtines





Elancourt : 2. Etangs de la Muette (créés par SQY sur un marécage)





Elancourt : 2. Etangs de la Muette (le 2^{ème} est plus proche du marécage préexistant)






Elancourt : 2. Etangs de la Muette



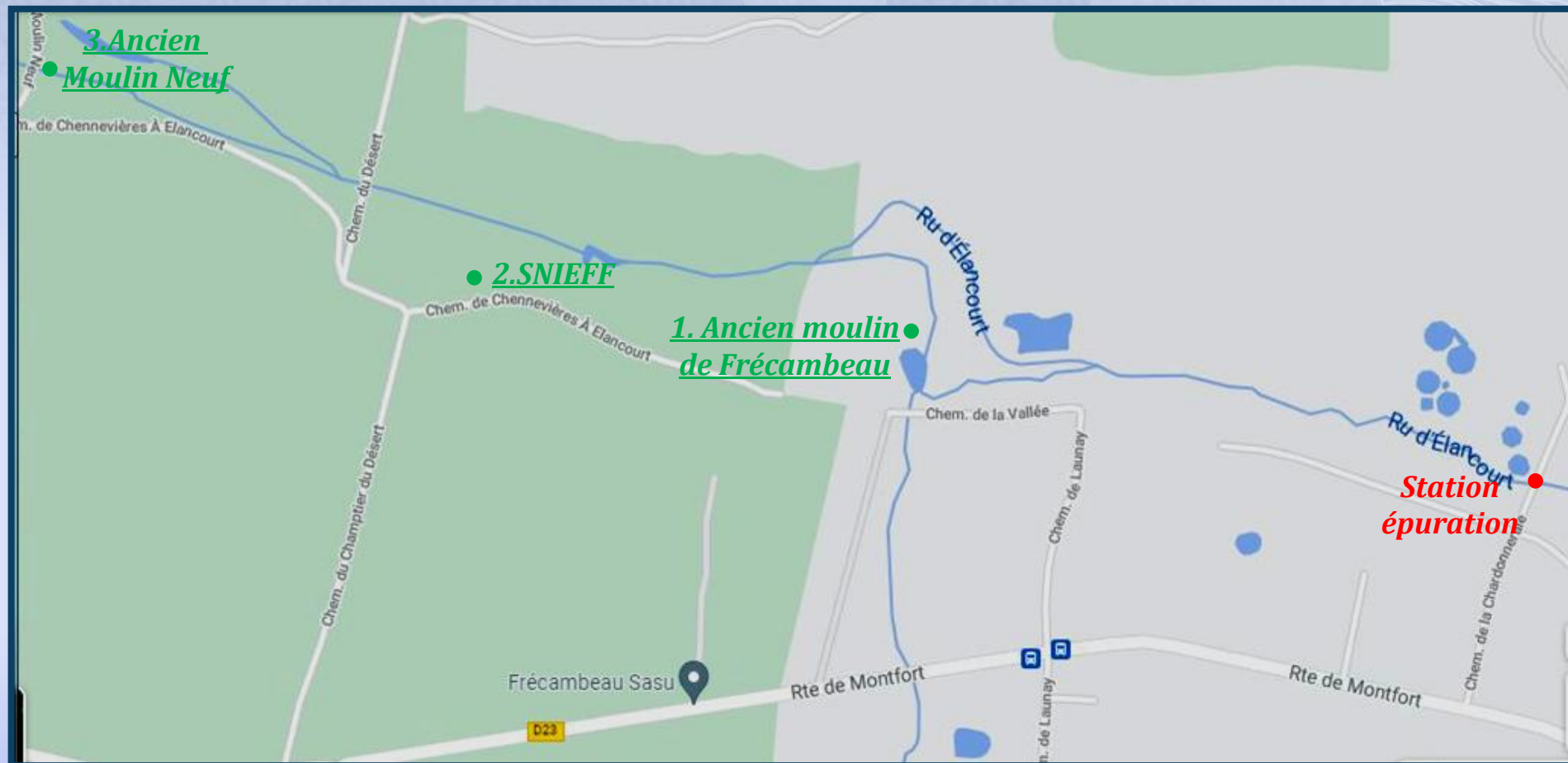
Elancourt : 2. Etangs de la Muette (une faune abondante)



Elancourt : 3. Pont et Fondation Méquignon (jusqu'en 1960 possédait son moulin)




Le ru de la sortie du village d'Elancourt à Ergal (Jouars-Pontchartrain)





Elancourt : 1. Ancien moulin de Frécambeau




Allée entre la route d'Elancourt et le moulin



Ergal : 2. Zone humide - SNIEFF



Ergal : 2. Zone humide -SNIEFF





Ergal : 3. Etang du Moulin Neuf

