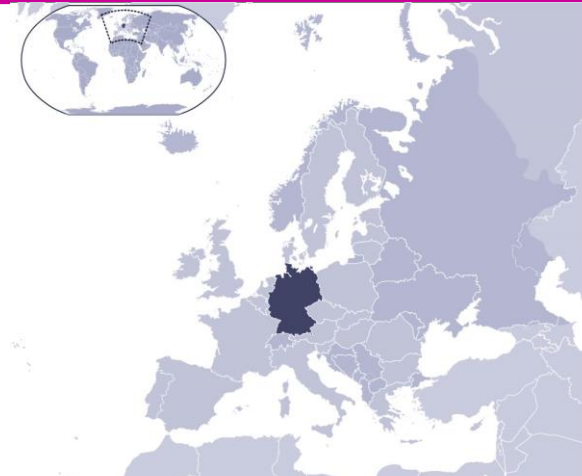


A map of Europe with France highlighted in black. An inset map in the top left corner shows the location of France within the world. Below the map are three pink buttons with white text.

ITALIE ALLEMAGNE FRANCE



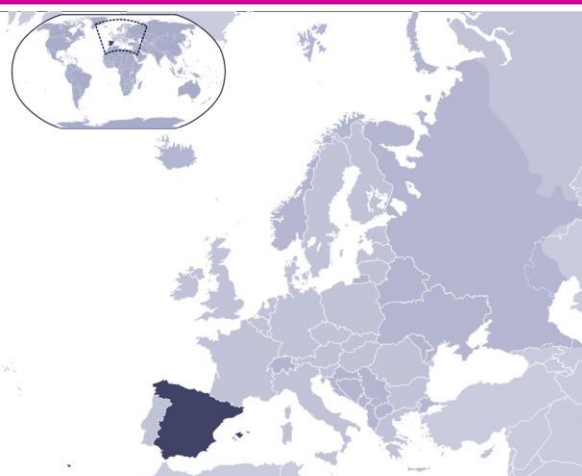
A map of Europe with Germany highlighted in black. An inset map in the top left corner shows the location of Germany within the world. Below the map are three pink buttons with white text.

ITALIE ALLEMAGNE FRANCE



A map of Europe with Italy highlighted in black. An inset map in the top left corner shows the location of Italy within the world. Below the map are three pink buttons with white text.

ITALIE ALLEMAGNE FRANCE



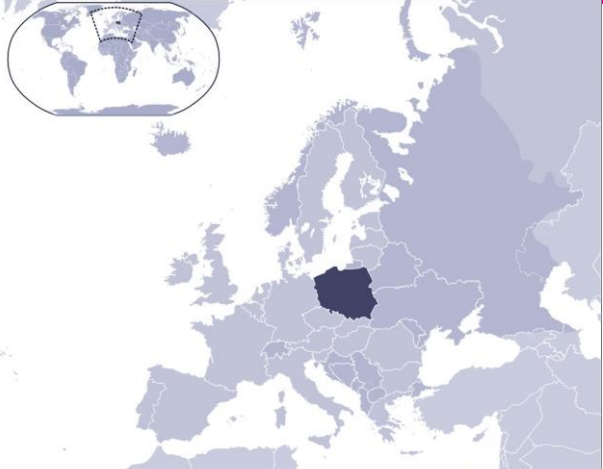
A map of Europe with Spain highlighted in black. An inset map in the top left corner shows the location of Spain within the world. Below the map are three pink buttons with white text.

BELGIQUE ESPAGNE POLOGNE



A map of Europe with Belgium highlighted in green. The map is set within a rounded square frame with a purple border.

BELGIQUE ESPAGNE POLOGNE



A map of Europe with Germany highlighted in black. An inset map in the top left corner shows the location of Europe on a world map. The map is set within a rounded square frame with a purple border.

BELGIQUE ALLEMAGNE POLOGNE



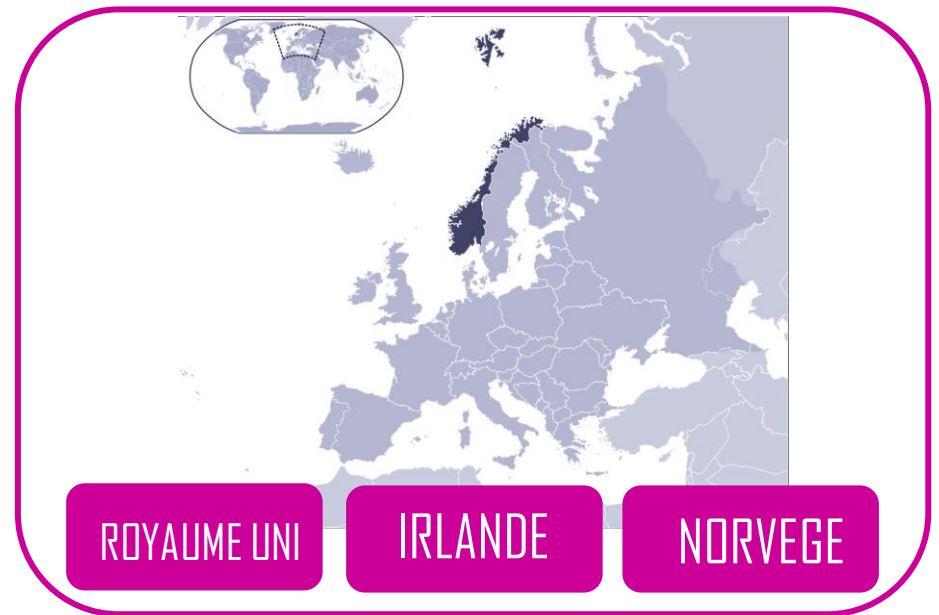
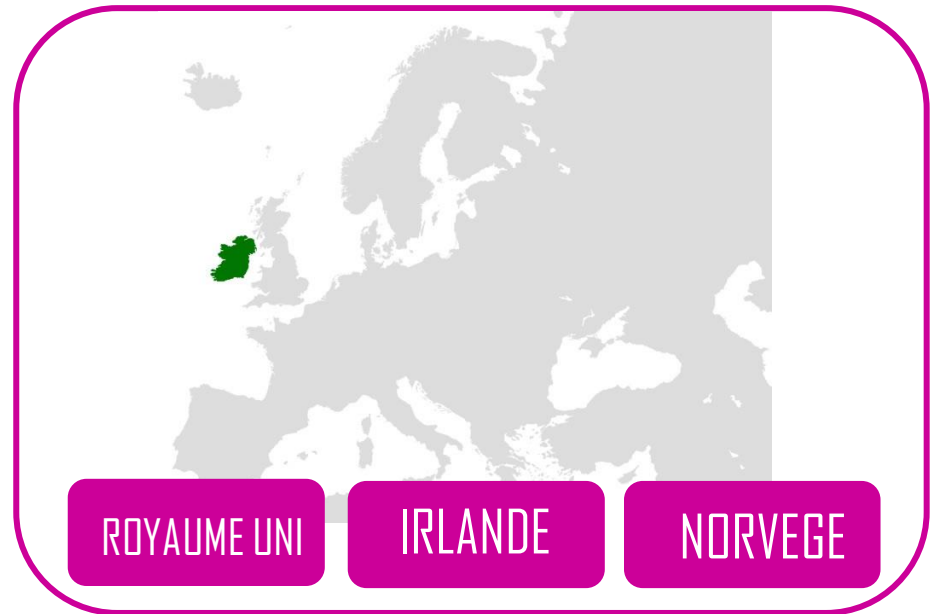
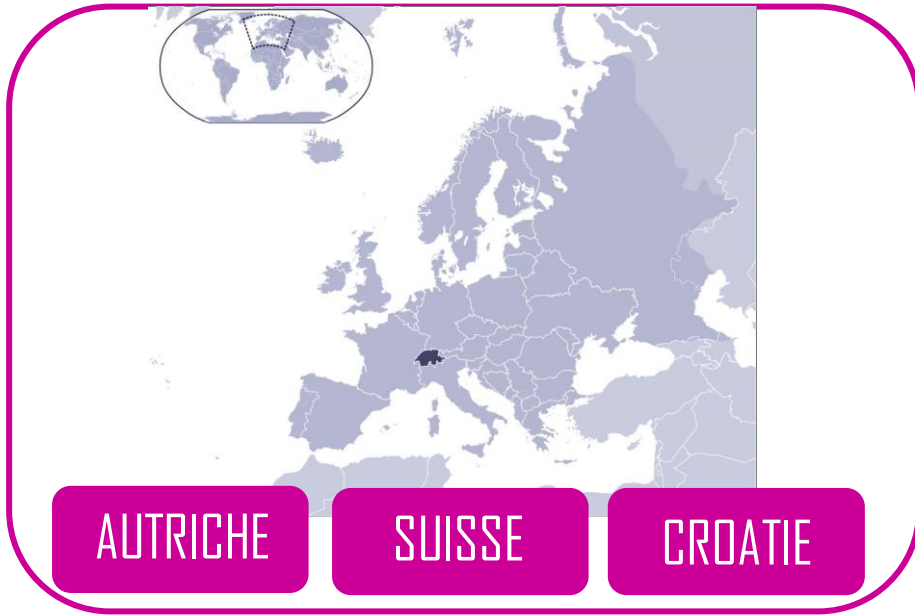
A map of Europe with Portugal highlighted in green. The map is set within a rounded square frame with a purple border.

PORTUGAL HONGRIE GRÈCE



A map of Europe with Hungary highlighted in black. An inset map in the top left corner shows the location of Europe on a world map. The map is set within a rounded square frame with a purple border.

PORTUGAL HONGRIE GRÈCE

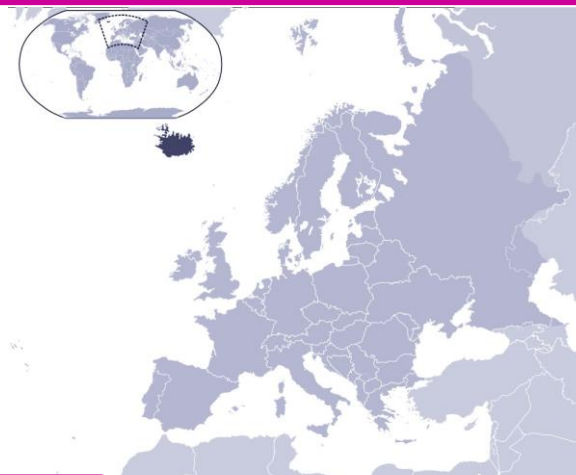




ISLANDE

CROATIE

SUEDE



ISLANDE

CROATIE

SUEDE



ISLANDE

CROATIE

SUEDE

Géographie

Les pays d'Europe

Observe bien la carte et trouve le nom du pays colorié.