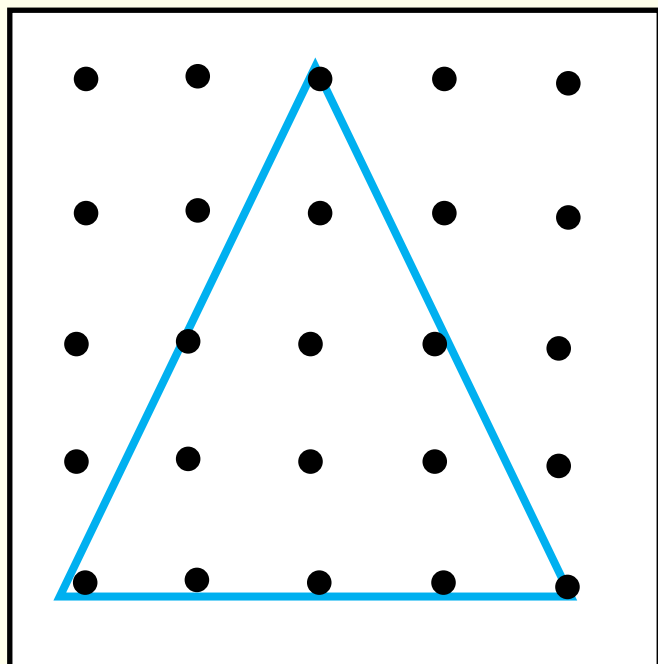


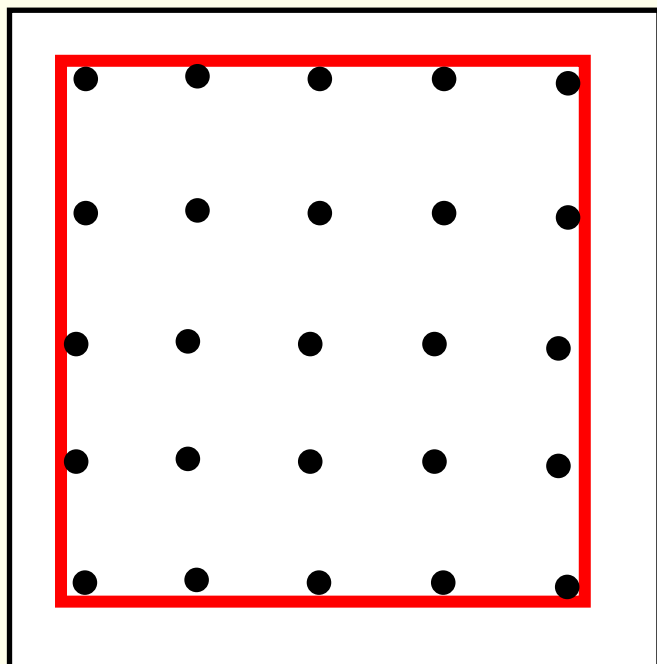
1

GEOPLAN



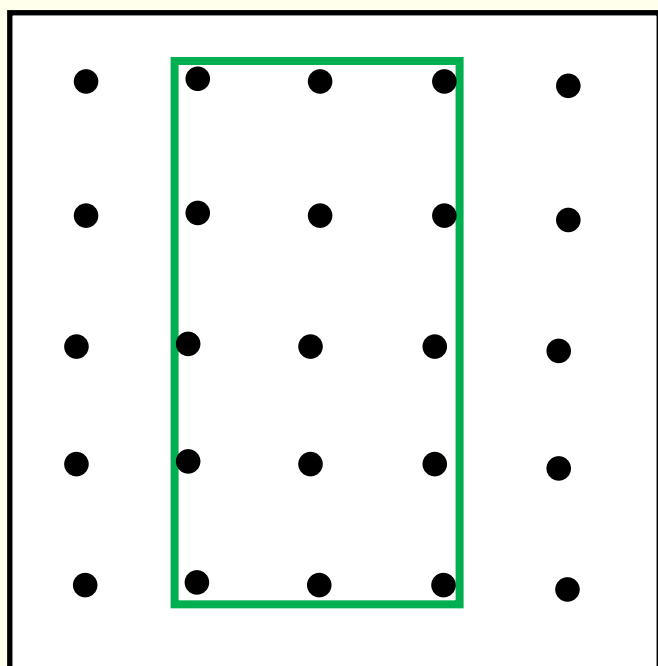
2

GEOPLAN



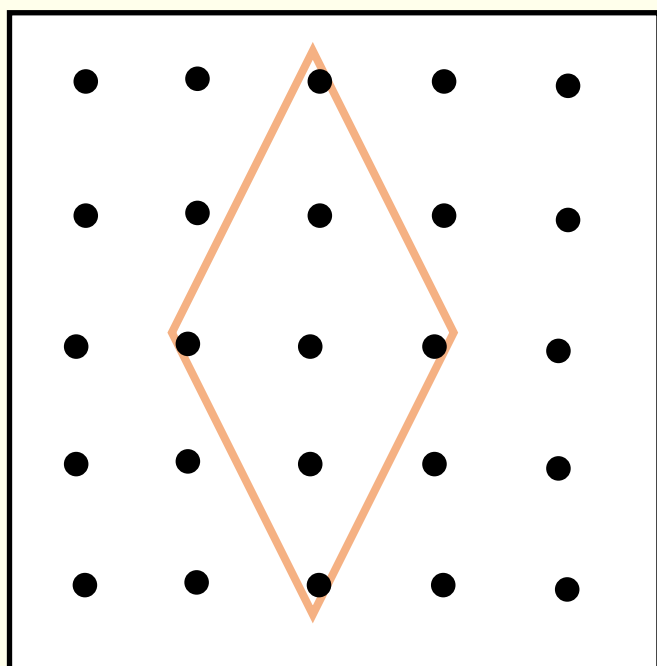
3

GEOPLAN



4

GEOPLAN



5 GEOPLAN

A 5x5 dot grid with a blue rectangle drawn around the middle three rows and all five columns.

6 GEOPLAN

A 5x5 dot grid with a purple hexagon drawn using the dots. The hexagon has a horizontal top side and a horizontal bottom side, with four slanted sides connecting them.

7 GEOPLAN

A 5x5 dot grid with a yellow inverted triangle drawn using the dots. The top side is horizontal and spans all five columns, and the bottom vertex is at the center of the bottom row.

8 GEOPLAN

A 5x5 dot grid with a green house-like shape drawn using the dots. It consists of a square base with a triangle on top. The square base is 3 units wide and 3 units high, and the triangle has a horizontal top side of 3 units.